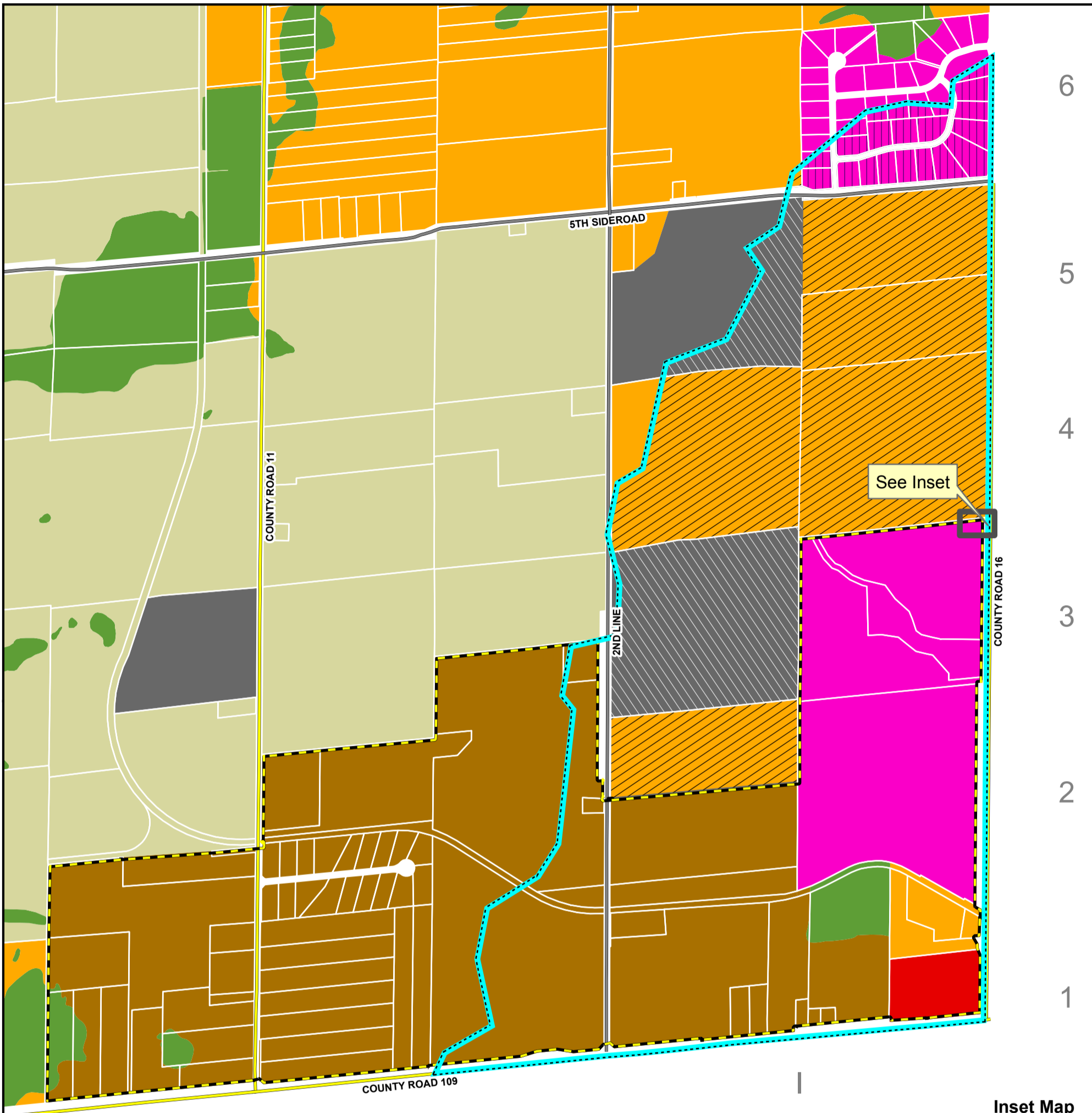
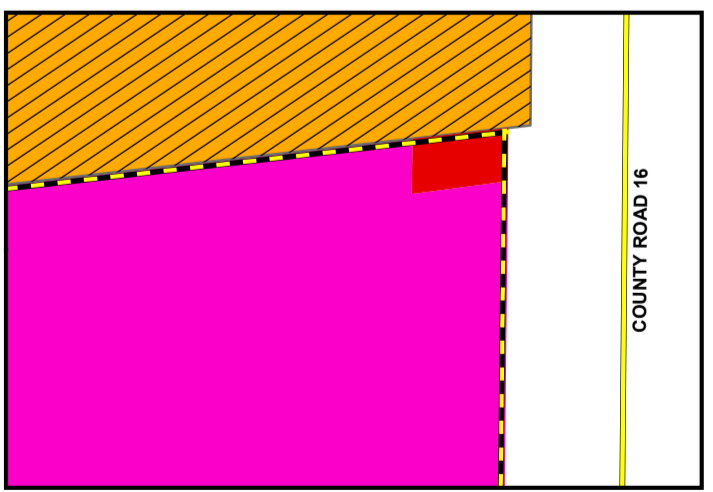
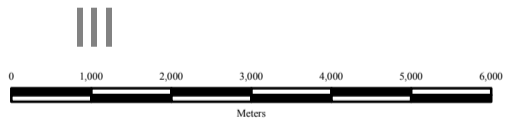


**TOWNSHIP OF AMARANTH OFFICIAL PLAN  
SCHEDULE "A-3" LAND USE & TRANSPORTATION**



See Inset



**Legend**

- |                                    |   |   |
|------------------------------------|---|---|
| <b>A</b> Agricultural              | <b>RE</b> Open Space / Recreation                               | <b>GPC-RU</b> Greenbelt Protected Countryside - Rural                 |
| <b>EP</b> Environmental Protection | <b>CR</b> Community Residential                                 | <b>GPC-ER</b> Greenbelt Protected Countryside - Estate Residential    |
| <b>RU</b> Rural                    | <b>I</b> Community Institutional                                | <b>GPC-MX</b> Greenbelt Protected Countryside - Extractive Industrial |
| <b>ER</b> Estate Residential       | <b>CC</b> Community Commercial                                  |   |
| <b>EA</b> Employment Area          | Community Boundary  |   |
| <b>MX</b> Extractive Industrial    | Greenbelt Plan Area Boundary (See Schedule C for more details.) |   |

Map Projection: NAD 83, UTM Zone 17  
Mapping Date: Aug 15, 2011

This Map is Not A Legal Survey.  
The Township Cannot Be Responsible for Errors,  
Omissions or Other Inaccuracies.

Lot Fabric Created With Data Provided By Teranet Inc.

Township of Amaranth Consolidation of  
Official Plan May 2010 revised by R.J.  
Burnside August 30, 2010 to include Greenbelt  
Plan Area Boundary and further revised Aug 15, 2011  
to include Area of Settlement.